

Missouri Rural Water Association

SMOKE TESTING FOR I & I WITNESS LOG SHEET

P.O.  
mild

CITY OF Cairo Sheet # 1

Date 10-14-2020 Time 8:45 am Time \_\_\_\_\_

TEST AREA DESCRIPTION

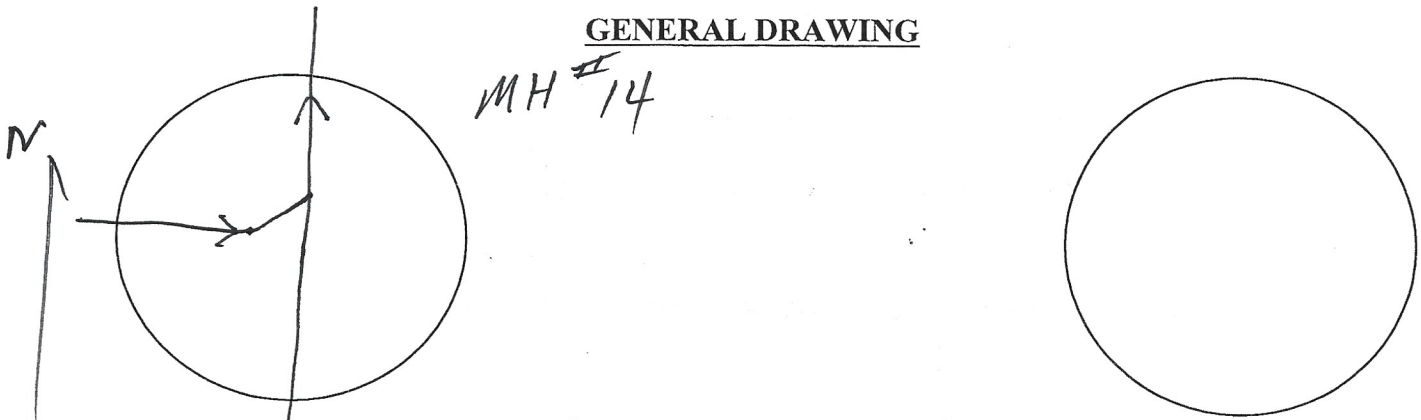
Location: Baker + South Main St

Manhole ID's: 14 # Precast Conc. # \_\_\_\_\_

Manhole Depth: # 182" Eff. Fl. # \_\_\_\_\_

Distance between Manholes: \_\_\_\_\_ Pipe Size: \_\_\_\_\_ Pipe Type: \_\_\_\_\_

GENERAL DRAWING



- |      |    |                |  |
|------|----|----------------|--|
| MH#  | #1 | <u>MH # 14</u> | <u>1. Seam in MH# 14 leaks some. Sludge is filling inverts + affects drainage!</u>                   |
|      | #2 |                |  |
|      | #3 |                |  |
|      | #4 |                | <u>* 2. 2 M/H's on corner of 3<sup>rd</sup> St. near 107 needs seal under frame!</u>                 |
|      | #5 |                |  |
|      | #6 |                |  |
|      | #7 |                | <u>* 3. 203 3<sup>rd</sup> St. Leak by STREET in grass area. Possible damage from Fiber project.</u> |
|      | #8 |                |  |
|      | #9 |                |  |
| MH # | #1 |                | <u>4. 202 S. Main leak at base of vent pipe + Clo needs capped at N. E. corner of House.</u>         |
|      | #2 |                |  |
|      | #3 |                |  |
|      | #4 |                | <u>5. 109 S. Main St. Condensation line enters sewer service!</u>                                    |
|      | #5 |                |  |
|      | #6 |                |  |
|      | #7 |                | <u>6. 309 3<sup>rd</sup> St. pipes under Trailer.</u>  |
|      | #8 |                | <u>7. 307 3<sup>rd</sup> St. smoke coming out from under Foundation.</u>                             |

Missouri Rural Water Association

P.C.

SMOKE TESTING FOR I & I WITNESS LOG SHEET

CITY OF Cairo Sheet # 2

Date 10-14-2020 Time 9:50 am Time \_\_\_\_\_

TEST AREA DESCRIPTION

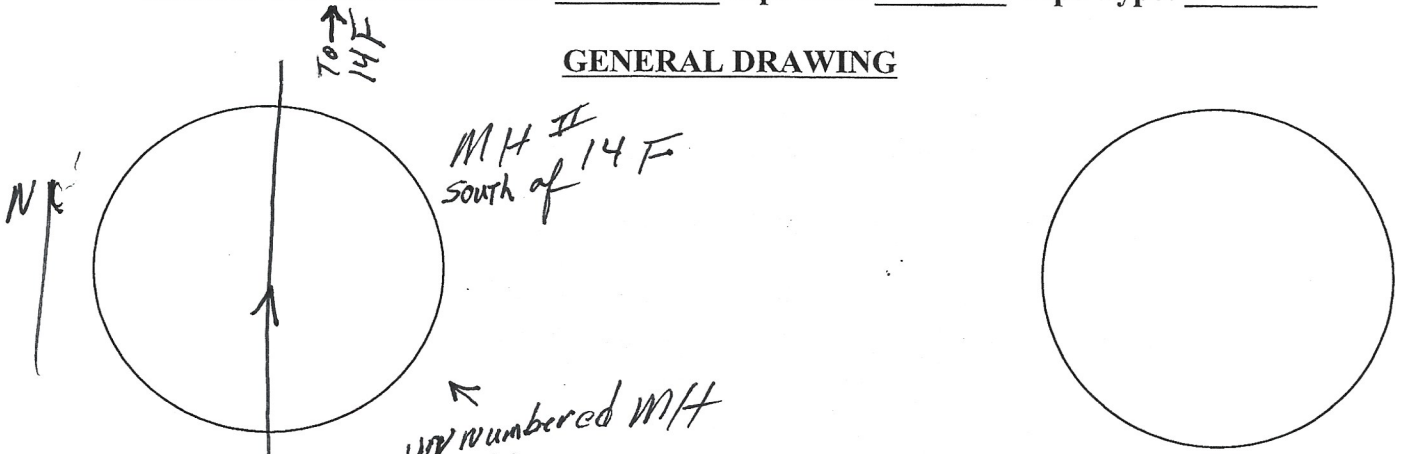
Location: GRAVEL Rd.  
103 Prather St. 1

Manhole ID's: of 14 # MH South 600d Precast Concr. # \_\_\_\_\_

Manhole Depth: # 124" EE-FL # \_\_\_\_\_

Distance between Manholes: \_\_\_\_\_ Pipe Size: \_\_\_\_\_ Pipe Type: \_\_\_\_\_

GENERAL DRAWING



- |      |    |  |
|------|----|--|
| MH#  | #1 | * 1. Approx. 150' North of MH is                               |
|      | #2 | a 6" c/o buried off below ground.                              |
|      | #3 |  |
|      | #4 | * 2. C/o <sup>below ground</sup> in abandoned lot at SW corner |
|      | #5 | of Prather & Scott. intersect.                                 |
|      | #6 |  |
|      | #7 | 3. bumper hitch bumper w c/o that needs                        |
|      | #8 | extended above ground.   |
|      | #9 |  |
| MH # | #1 | 4. New construction lot has a c/o                              |
|      | #2 | with a leak in ground where service                            |
|      | #3 | intersects sewer main.   |
|      | #4 |  |
|      | #5 | 5. MH in road ditch across from 117                            |
|      | #6 | Prather Rd needs INFLOW cover.                                 |
|      | #7 |  |
|      | #8 |  |

Missouri Rural Water Association

SMOKE TESTING FOR I & I WITNESS LOG SHEET

*Precont*


CITY OF Cairo Sheet # 3

Date 10-14-2020 Time 10:45 am Time 11:20 am

TEST AREA DESCRIPTION

Location: MH # 1B Tom Reinhart back yard Allen Circle  
 Manhole ID's: # Precont cond. # MH # 12 Precont Good cond.  
 Manhole Depth: # 149" EFF. FL. # 121" EFF. FL.  
 Distance between Manholes: \_\_\_\_\_ Pipe Size: \_\_\_\_\_ Pipe Type: \_\_\_\_\_

GENERAL DRAWING



- |      |    |  |   |
|------|----|--|---|
| MH#  | #1 | <u>MH 1B</u>                                     | <u>1. 221 South Landram St. C/o on North side of house needs capped.</u>                  |
|      | #2 |  |   |
|      | #3 |  |   |
|      | #4 |  | <u>2. 105 South Landram C/o <sup>service</sup> South side of house by side walk.</u>      |
|      | #5 |  |   |
|      | #6 |  |   |
|      | #7 |  | <u>3. 103 E. Martin St. C/o needs capped!</u>   |
|      | #8 |  |   |
|      | #9 |  | <u>4. Tom Reinhart's service east of house leaks smoke.</u>                               |
| MH # | #1 | <u>MH # 12</u>                                   |   |
|      | #2 |  |   |
|      | #3 |  | <u>1. 406 West Martin St. C/o broke at ground level - Service leak S.E. of house 25'.</u> |
|      | #4 |  |   |
|      | #5 |  |   |
|      | #6 |  |   |
|      | #7 |  | <u>2. MH on corner of Atters Dr. has leak at FRAMPI</u>                                   |
|      | #8 |  |   |
|      |    | <u>4. Pester's on Rose Dr. C/o needs capped.</u> | <u>3. 403 Allen Circle 1 C/o East side + 1 C/o NORTH side of house.</u>                   |



Missouri Rural Water Association

SMOKE TESTING FOR I & I WITNESS LOG SHEET

mostly sunny  
warm

CITY OF Cairo Sheet # 4

Date 10-14-2020 Time 12:00 noon Time \_\_\_\_\_

TEST AREA DESCRIPTION

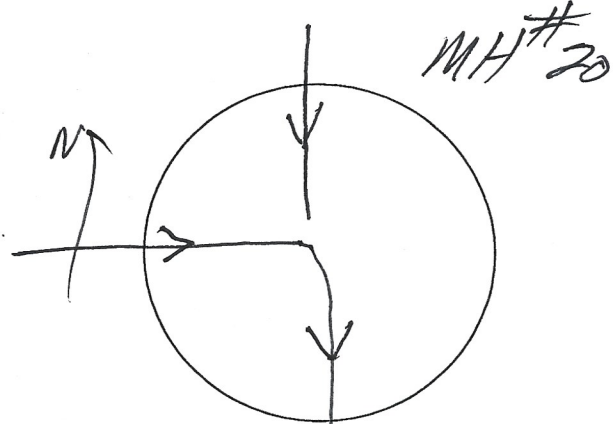
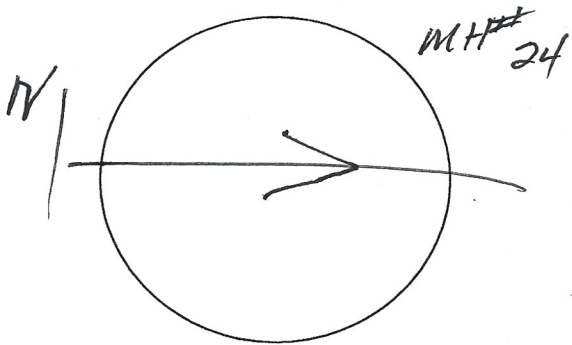
Location: 1 N. Main St. + Dameron

Manhole ID's: #MH# 24 Precast <sup>Good</sup> cond # MH# 20 Precast <sup>Good</sup> cond

Manhole Depth: # 119" E.G.F. FL. # 170" E.G.F. FL.

Distance between Manholes: \_\_\_\_\_ Pipe Size: \_\_\_\_\_ Pipe Type: \_\_\_\_\_

GENERAL DRAWING



- |      |    |               |  |
|------|----|---------------|--|
| MH#  | #1 | <u>MH# 24</u> | <u>1. # 24 Frame needs rescaled!</u>                     |
|      | #2 |               |  |
|      | #3 | <u>*</u>      | <u>2. 417 W. Martin St. N. of house 2 C/O's in yard.</u> |
|      | #4 |               |  |
|      | #5 | <u>*</u>      | <u>3. 411 has a MH in back yard w lid</u>                |
|      | #6 |               | <u>a jar + hose draining swim pool w/</u>                |
|      | #7 |               | <u>pipes stuck in MH. Bad Behavior!</u>                  |
|      | #8 |               |  |
|      | #9 |               |  |
| MH # | #1 | <u>MH# 20</u> | <u>1. Concrete Pad west of 201 N. Main</u>               |
|      | #2 |               | <u>has pipe taking surface water</u>                     |
|      | #3 |               |  |
|      | #4 |               | <u>2. BAPTIST Church NORTHSIDE of Bld.</u>               |
|      | #5 |               | <u>has a drain alt along foundation</u>                  |
|      | #6 |               | <u>leaking smoke.</u>                                    |
|      | #7 |               |  |
|      | #8 |               |  |

Missouri Rural Water Association

SMOKE TESTING FOR I & I WITNESS LOG SHEET

CITY OF Cairo Sheet # 5

Date 10-14-2020 Time 1:00 Time \_\_\_\_\_

TEST AREA DESCRIPTION


Location: corner of Dameron 1

Manhole ID's: MH # 38 Percent Good cond # \_\_\_\_\_

Manhole Depth: # 149" Eff. Fl. # \_\_\_\_\_

Distance between Manholes: \_\_\_\_\_ Pipe Size: \_\_\_\_\_ Pipe Type: \_\_\_\_\_

GENERAL DRAWING



|     |    |                |   |
|-----|----|----------------|---|
| MH# | #1 | <u>MH # 38</u> | <u>to 107 N. Dameron C/O Leaks a little</u> |
|     | #2 |                | <u>S.E. Corner of House 1</u>               |
|     | #3 |                | <u>2. 403 N. Dameron smoke in ear old</u>   |
|     | #4 |                | <u>side walk over water service area</u>    |
|     | #5 |                |   |
|     | #6 |                |   |
|     | #7 |                |   |
|     | #8 |                |   |
|     | #9 |                |   |

|      |    |       |
|------|----|-------|
| MH # | #1 | _____ |
|      | #2 | _____ |
|      | #3 | _____ |
|      | #4 | _____ |
|      | #5 | _____ |
|      | #6 | _____ |
|      | #7 | _____ |
|      | #8 | _____ |